

2007-01269

Marion 26



US Army Corps
of Engineers®
Seattle District

Nationwide Permit 48 Report Form



1. Name of Company Taylor Shellfish	Address SE 130 Lynch Road Shelton, Washington
Point of Contact Diane Cooper	
Phone Number (360) 426-6178	Email Address DianeC@taylorshellfish.com
2. <input checked="" type="checkbox"/> Attach a copy of permit, license or lease from a state or local agency specifically authorizing commercial aquaculture activities at the Project Area(s) described below (must be obtained prior to March 12, 2007). Note: If there are multiple project areas, you must include the location, size, description of culture and harvesting method, name of cultivated species, for each project area. Attach separate forms as appropriate.	
3. Project Location: : <input checked="" type="checkbox"/> Attach map(s) showing the vicinity of the project and the boundaries of the project area.	
Latitude See attached maps.	Project Street Address (if applicable) NA
Longitude See attached maps	
4. Size of Project Area Approximately 50 acres	5. Description of Culture and Harvesting Method See attached description matrix.
6. Name of the Cultivated Species Manila, geoduck, littleneck clams, Pacific, Kumamoto, Olympia, Eastern oysters.	7. Are canopy predator nets being used? Yes.
8. Yes <input checked="" type="checkbox"/> We comply/will comply with all Nationwide Permit general and regional conditions.	

Replaces original license as of 1/2/2007 to reflect growing area changes

State of Washington
Department of Health
Office of Shellfish and Water Protection

SHELLFISH OPERATION LICENSE AND CERTIFICATE OF APPROVAL

THIS IS TO CERTIFY that the:

TAYLOR SHELLFISH COMPANY INC

establishment owned or operated by

JEFF PEARSON


located at

130 LYNCH ROAD SE
SHELTON, WA 98584

has been inspected and found to meet the sanitary requirements of Chapter 69.30 RCW and the rules and regulations of the State Board of Health, and is hereby licensed as a commercial shellfish operation. A certificate of approval as prescribed in Chapters 69.30 RCW and 246-282 WAC is hereby granted for the harvesting of shellfish for human consumption from the following general location(s):

Bay Center, Bruceport, Cedar River, Eld Inlet, Hammersley Inlet, Hood Canal 3, Hood Canal 8, McMicken Island, Nahcotta, Naselle River, Nemah River, Nisqually Reach, North Bay, North River, Oakland Bay, Reale Passage, Pickering Passage, Samish Bay
Skookum Inlet, Stony Point, Stretch Island, Totten Inlet, West Key Peninsula

Effective Date of Change 1/2/2007
Original Issue Date 9/29/2006
License No: 0046
Washington Cert. No: WA- 0046-SP
Shucker-Packer



Maryanne Guichard, Director
Office of Shellfish and Water Protection

This license/certificate expires 9/30/2007, and is revocable and NOT transferable.

Appendix A

Taylor Resources
 Bayshore, Johns Creek & Misc. Oakland Bay

General Information								
Bed ID #	Specific Location	Bed Name	Bay or Inlet	County	Aquatic Farm Reg	DOH Cert #	Sec., Twp. & Rge.	Gr. Area Class.
TOB1	Bayshore	Dike 1	Oakland Bay	Mason	8256-04	WA-46-SP	3,10-20N-3W	conditional
TOB2	Bayshore	Dike 2	Oakland Bay	Mason	8256-04	WA-46-SP	3,10-20N-3W	conditional
TOB3	Bayshore	Dike 3	Oakland Bay	Mason	8256-04	WA-46-SP	3,10-20N-3W	conditional
TOB4	Bayshore	Dike 4	Oakland Bay	Mason	8256-04	WA-46-SP	3,10-20N-3W	conditional
TOB5	Bayshore	Dike 5	Oakland Bay	Mason	8256-04	WA-46-SP	3,10-20N-3W	conditional
TOB6	Bayshore	Dike 6	Oakland Bay	Mason	8256-04	WA-46-SP	3,10-20N-3W	conditional
TOB7	Bayshore	Dike 7	Oakland Bay	Mason	8256-04	WA-46-SP	3,10-20N-3W	conditional
TOB8	Bayshore	Dike 8	Oakland Bay	Mason	8256-04	WA-46-SP	3,10-20N-3W	conditional
TOB9	Bayshore	Dike 9	Oakland Bay	Mason	8256-04	WA-46-SP	3,10-20N-3W	conditional
TOB10	Bayshore	Dike 10	Oakland Bay	Mason	8256-04	WA-46-SP	3,10-20N-3W	conditional
TOB11	Bayshore	Dike 11	Oakland Bay	Mason	8256-04	WA-46-SP	3,10-20N-3W	conditional
TOB12	Bayshore	Dike 12	Oakland Bay	Mason	8256-04	WA-46-SP	3,10-20N-3W	conditional
TOB13	Bayshore	Dike 13	Oakland Bay	Mason	8256-04	WA-46-SP	3,10-20N-3W	conditional
TOB14	Bayshore	Dike 14	Oakland Bay	Mason	8256-04	WA-46-SP	3,10-20N-3W	conditional
TOB15	Bayshore	Dike 15	Oakland Bay	Mason	8256-04	WA-46-SP	3,10-20N-3W	conditional
TOB16	Bayshore	Area 16	Oakland Bay	Mason	8256-04	WA-46-SP	3,10-20N-3W	conditional
TOB17	Bayshore	Area 17	Oakland Bay	Mason	8256-04	WA-46-SP	3,10-20N-3W	conditional
TOB18	Bayshore	Area 18	Oakland Bay	Mason	8256-04	WA-46-SP	3,10-20N-3W	conditional
TOB19	Bayshore	Area 19	Oakland Bay	Mason	8256-04	WA-46-SP	3,10-20N-3W	conditional
TOB20	Bayshore	Area 20	Oakland Bay	Mason	8256-04	WA-46-SP	3,10-20N-3W	conditional
TOB21	Bayshore	Area 21	Oakland Bay	Mason	8256-04	WA-46-SP	3,10-20N-3W	conditional
TOB130	Johns Creek	Area 1	Oakland Bay	Mason	8256-04	WA-46-SP	3,10-20N-3W	conditional
TOB131	Johns Creek	Area 2	Oakland Bay	Mason	8256-04	WA-46-SP	3,10-20N-3W	conditional
TOB132	Johns Creek	Area 3	Oakland Bay	Mason	8256-04	WA-46-SP	3,10-20N-3W	conditional
TOB133	Johns Creek	Area 4	Oakland Bay	Mason	8256-04	WA-46-SP	3,10-20N-3W	conditional
TOB134	Johns Creek	Area 5	Oakland Bay	Mason	8256-04	WA-46-SP	3,10-20N-3W	conditional
TOB135	Johns Creek	Area 6	Oakland Bay	Mason	8256-04	WA-46-SP	3,10-20N-3W	conditional
TOB136	Johns Creek	Area 7	Oakland Bay	Mason	8256-04	WA-46-SP	3,10-20N-3W	conditional
TOB137	Johns Creek	Area 8	Oakland Bay	Mason	8256-04	WA-46-SP	3,10-20N-3W	conditional
TOB138	Johns Creek	Area 9	Oakland Bay	Mason	8256-04	WA-46-SP	3,10-20N-3W	conditional
TOB139	Johns Creek	Area 10	Oakland Bay	Mason	8256-04	WA-46-SP	3,10-20N-3W	conditional
TOB140	Johns Creek	Area 11	Oakland Bay	Mason	8256-04	WA-46-SP	3,10-20N-3W	conditional
TOB141	Johns Creek	Area 12	Oakland Bay	Mason	8256-04	WA-46-SP	3,10-20N-3W	conditional
TOB142	Johns Creek	Area 13	Oakland Bay	Mason	8256-04	WA-46-SP	3,10-20N-3W	conditional
TOB143	Johns Creek	Area 14	Oakland Bay	Mason	8256-04	WA-46-SP	3,10-20N-3W	conditional
TOB144	Johns Creek	Area 15	Oakland Bay	Mason	8256-04	WA-46-SP	3,10-20N-3W	conditional
TOB145	Johns Creek	Area 16	Oakland Bay	Mason	8256-04	WA-46-SP	3,10-20N-3W	conditional
TOB146	Narrows		Oakland Bay	Mason	8256-04	WA-46-SP	3,10-20N-3W	conditional
TOB76	Maple Bch	area 1	Oakland Bay	Mason	8256-04	WA-46-SP	16-20N-3W	conditional
TOB77	Maple Bch	area 2	Oakland Bay	Mason	8256-04	WA-46-SP	16-20N-3W	conditional
TOB78	Maple Bch	area 3	Oakland Bay	Mason	8256-04	WA-46-SP	16-20N-3W	conditional

Appendix A

Bayshore, Johns Creek & Misc. Oakland Bay

General Information								
Bed ID	Specific Location	Bed Name	Bay or Inlet	County	Aquatic Farm Reg	DOH Cert #	Sec., Twp. & Rge.	Gr. Area Class.
LOB79	Maple Bch	area 4	Oakland Bay	Mason	8256-04	WA-46-SP	16-20N-3W	conditional
		Stevens EW	Oakland Bay	Mason	8256-04	WA-46-SP	10-20N-3W	conditional
	Sunset Bch	diked area	Oakland Bay	Mason	8256-04	WA-46-SP	15-20N-3W	conditional
	Sunset Bch	oyster track	Oakland Bay	Mason	8256-04	WA-46-SP	15-20N-3W	conditional

Appendix A
Sensitive Information

Taylor Resources
Bayshore, Johns Creek & Misc. Oakland Bay

General Information			Cultivation Activities																
Bed ID #	Specific Location	Bed Name	Predator Control			Pest			Bed Maintenance				Farming Activities						
			oyster drills	moon snails	diving ducks	mussel mat removal	trespassers	diking	dike draining	stream channeling	debris removal	aeration of soils	seeding	cultching (shell mixed w/ gravel)	transplanting	"wind row" dug to enhance settlement	managed harvest, immature clams left	record keeping - seeding, harvest	water quality efforts
TOB1	Bayshore	Dike 1	x	x	x	x	x	x	x	x	x	x	x	x	x	x	x	x	x
TOB2	Bayshore	Dike 2	x	x	x	x	x	x	x	x	x	x	x	x	x	x	x	x	x
TOB3	Bayshore	Dike 3	x	x	x	x	x	x	x	x	x	x	x	x	x	x	x	x	x
TOB4	Bayshore	Dike 4	x	x	x	x	x	x	x	x	x	x	x	x	x	x	x	x	x
TOB5	Bayshore	Dike 5	x	x	x	x	x	x	x	x	x	x	x	x	x	x	x	x	x
TOB6	Bayshore	Dike 6	x	x	x	x	x	x	x	x	x	x	x	x	x	x	x	x	x
TOB7	Bayshore	Dike 7	x	x	x	x	x	x	x	x	x	x	x	x	x	x	x	x	x
TOB8	Bayshore	Dike 8	x	x	x	x	x	x	x	x	x	x	x	x	x	x	x	x	x
TOB9	Bayshore	Dike 9	x	x	x	x	x	x	x	x	x	x	x	x	x	x	x	x	x
TOB10	Bayshore	Dike 10	x	x	x	x	x	x	x	x	x	x	x	x	x	x	x	x	x
TOB11	Bayshore	Dike 11	x	x	x	x	x	x	x	x	x	x	x	x	x	x	x	x	x
TOB12	Bayshore	Dike 12	x	x	x	x	x	x	x	x	x	x	x	x	x	x	x	x	x
TOB13	Bayshore	Dike 13	x	x	x	x	x	x	x	x	x	x	x	x	x	x	x	x	x
TOB14	Bayshore	Dike 14	x	x	x	x	x	x	x	x	x	x	x	x	x	x	x	x	x
TOB15	Bayshore	Dike 15	x	x	x	x	x	x	x	x	x	x	x	x	x	x	x	x	x
TOB16	Bayshore	Area 16	x	x	x	x	x	x	x	x	x	x	x	x	x	x	x	x	x
TOB17	Bayshore	Area 17	x	x	x	x	x	x	x	x	x	x	x	x	x	x	x	x	x

Appendix A
Sensitive Information

Bayshore, Johns Creek & Misc. Oakland Bay

General Information			Cultivation Activities																		
Bed ID #	Specific Location	Bed Name	Predator Contr			Pest					Bed Maintenance					Farming Activities					
			oyster drills	moon snails	diving ducks	mussel mat removal	tresspassers	carcover netting	diking	dike draining	stream channeling	debris removal	aeration of soils	seeding	cultching (shell mixed w/ gravel)	transplanting	"wind row" dug to enhance settlement	managed harvest, immature clams left	record keeping - seeding, harvest	water quality efforts	
TOB18	Bayshore	Area 18	x	x	x		x	x			x	x	x	x	x		x	x	x	x	x
TOB19	Bayshore	Area 19	x	x	x		x				x	x	x	x	x		x	x	x	x	x
TOB20	Bayshore	Area 20	x	x	x		x				x	x	x	x	x		x	x	x	x	x
TOB21	Bayshore	Area 21	x	x	x		x				x	x	x	x	x		x	x	x	x	x
TOB30	Johns Creek	Area 1	x		x		x		x	x	x	x	x	x	x		x	x	x	x	x
TOB31	Johns Creek	Area 2	x		x		x		x	x	x	x	x	x	x		x	x	x	x	x
TOB32	Johns Creek	Area 3	x		x		x		x	x	x	x	x	x	x		x	x	x	x	x
TOB33	Johns Creek	Area 4	x		x		x		x	x	x	x	x	x	x		x	x	x	x	x
TOB34	Johns Creek	Area 5	x		x		x		x	x	x	x	x	x	x		x	x	x	x	x
TOB35	Johns Creek	Area 6	x		x		x		x	x	x	x	x	x	x		x	x	x	x	x
TOB36	Johns Creek	Area 7	x		x		x		x	x	x	x	x	x	x		x	x	x	x	x
TOB37	Johns Creek	Area 8	x		x		x		x	x	x	x	x	x	x		x	x	x	x	x
TOB38	Johns Creek	Area 9	x		x		x		x	x	x	x	x	x	x		x	x	x	x	x
TOB39	Johns Creek	Area 10	x		x		x		x	x	x	x	x	x	x		x	x	x	x	x
TOB40	Johns Creek	Area 11	x		x		x		x	x	x	x	x	x	x		x	x	x	x	x
TOB41	Johns Creek	Area 12	x	x	x		x		x	x	x	x	x	x	x		x	x	x	x	x
TOB42	Johns Creek	Area 13	x	x	x		x		x	x	x	x	x	x	x		x	x	x	x	x
TOB43	Johns Creek	Area 14	x	x	x		x		x	x	x	x	x	x	x		x	x	x	x	x
TOB44	Johns Creek	Area 15	x	x	x		x		x	x	x	x	x	x	x		x	x	x	x	x

Appendix A
Sensitive Information

Bayshore, Johns Creek & Misc. Oakland Bay

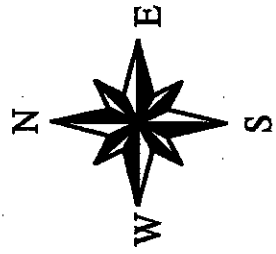
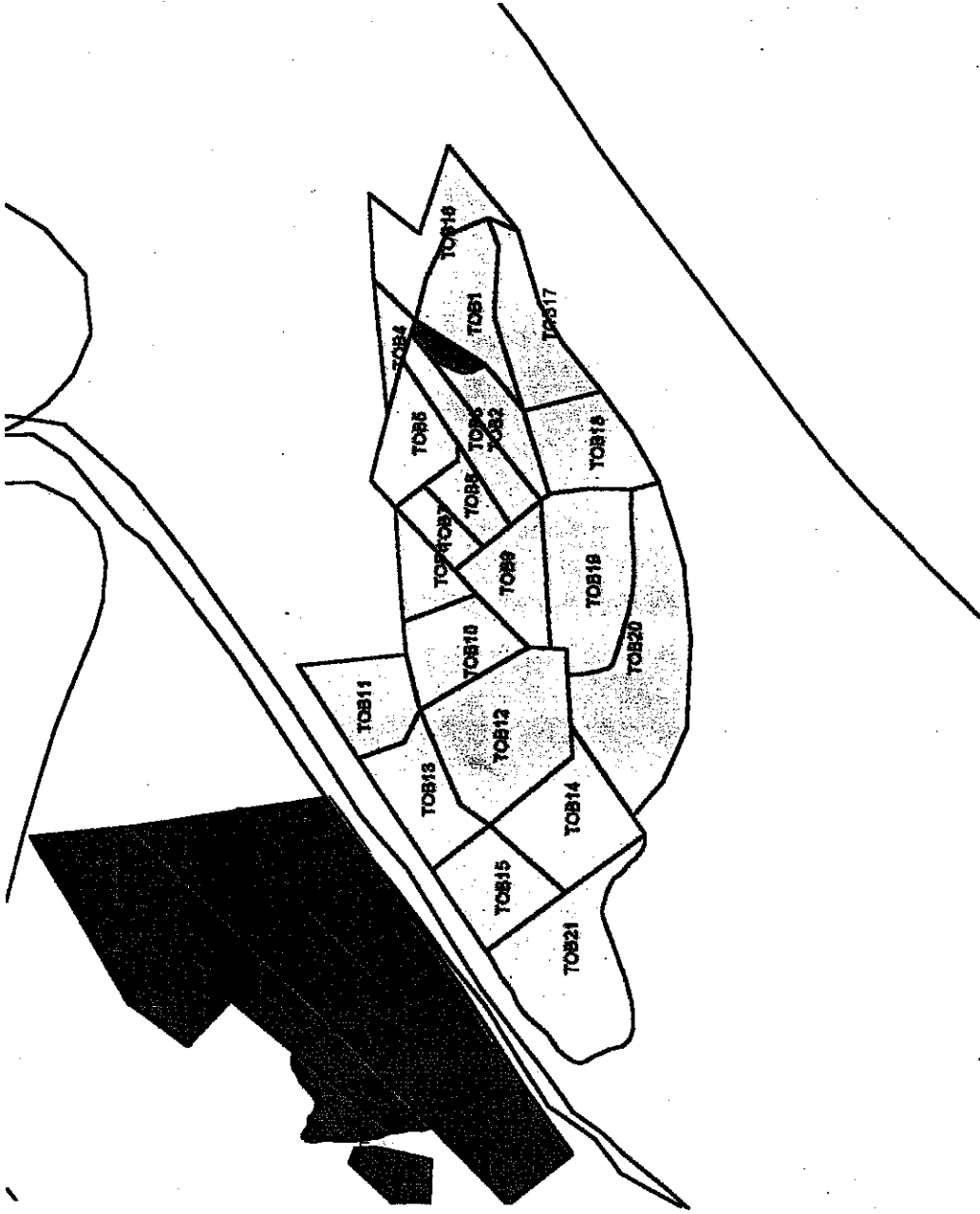
General Information		Cultivation Activities																			
Bed ID #	Specific Location	Bed Name	Predator Contr		Pest		Bed Maintenance				Farming Activities										
			oyster drills	moon snails	diving ducks	mussel mat removal	tresspassers	carcover netting	diking	dike draining	stream channeling	debris removal	aeration of soils	seeding	cutching (shell mixed w/ gravel)	transplanting	"wind row" dug to enhance settlement	managed harvest, immature clams left	record keeping - seeding, harvest	water quality efforts	
TOB745	Johns Creek	Area 16	x	x	x	x	x	x	x	x	x	x	x	x	x	x	x	x	x	x	x
TOB746	Narrows		x	x	x																
TOB76	Maple Bch	area 1																			
TOB77	Maple Bch	area 2																			
TOB78	Maple Bch	area 3																			
TOB79	Maple Bch	area 4																			
		Stevens EW																			
	Sunset Bch	dike area																			
	Sunset Bch	oyster area																			

Appendix I

Taylor Resources Misc. South Sound

General Information								
Bed ID#	Specific Location	Bed Name	Bay or Inlet	County	Aquatic Farm Reg	DOH Cert #	Sec., Twp. & Rge.	Gr. Area Class.
10B1-143	Mouth of Inlet	Cape Horn	Hammersley	Mason	8256-04	WA-46-SP	20-20N-2W	approved
10B1-146		EW Stevens	Oakland Bay	Mason	8256-04	WA-46-SP	9,10-20N-3W	conditional
10B1-146		Oakland Bay general	Oakland Bay	Mason	8256-04	WA-46-SP		conditional
10B1	Nelson	Dikes	North Bay	Mason	8256-12	WA-46-SP	16,17-22N-1W	conditional
10B1	Nelson	N. Bay N. of Pier	North Bay	Mason	8256-12	WA-46-SP	20-22N-1W	conditional

Bayshore



0.14 Miles


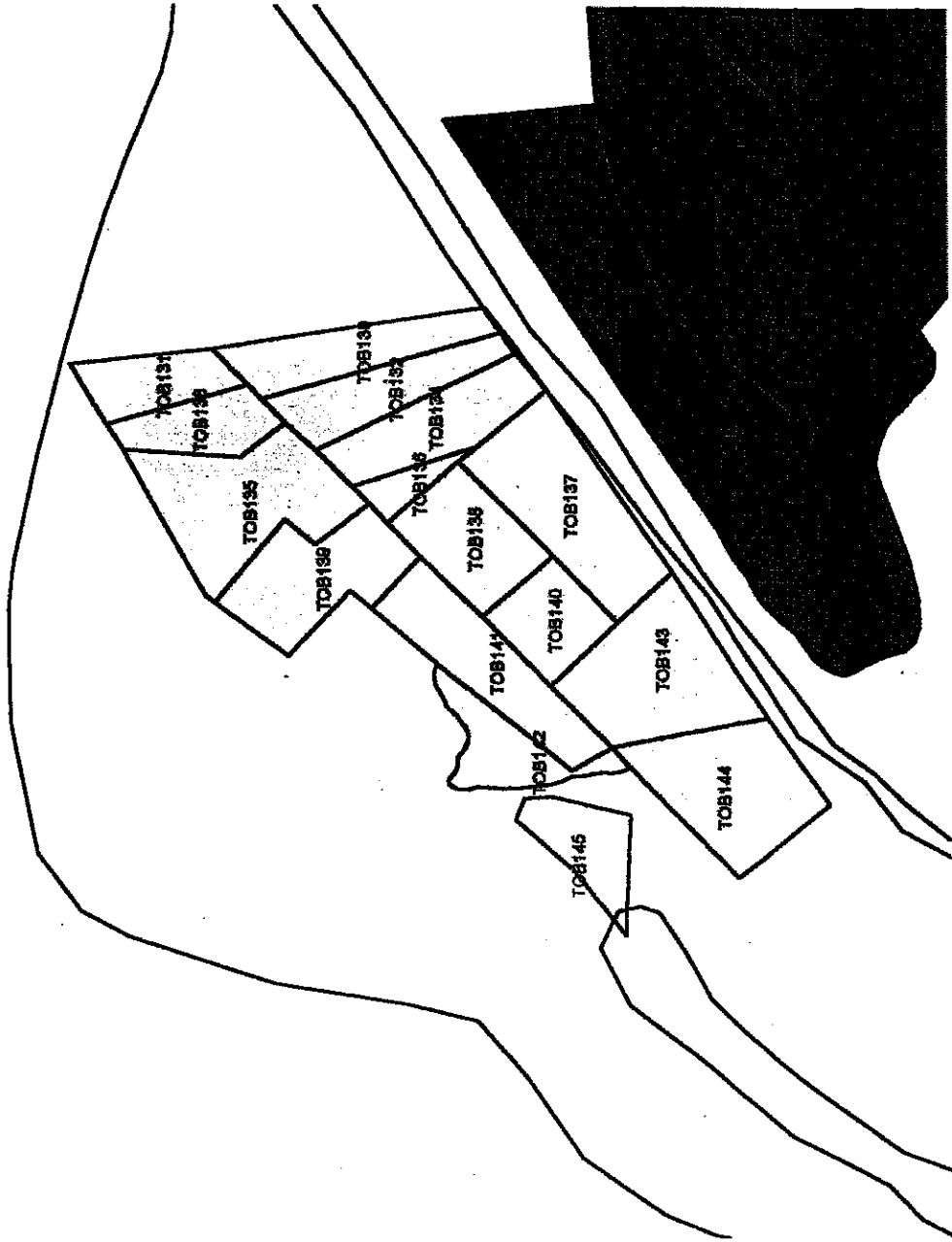
0

0.14

0.28 Miles



Johns Creek



0.22 Miles

0.11

0

0.11



Maple Beach

